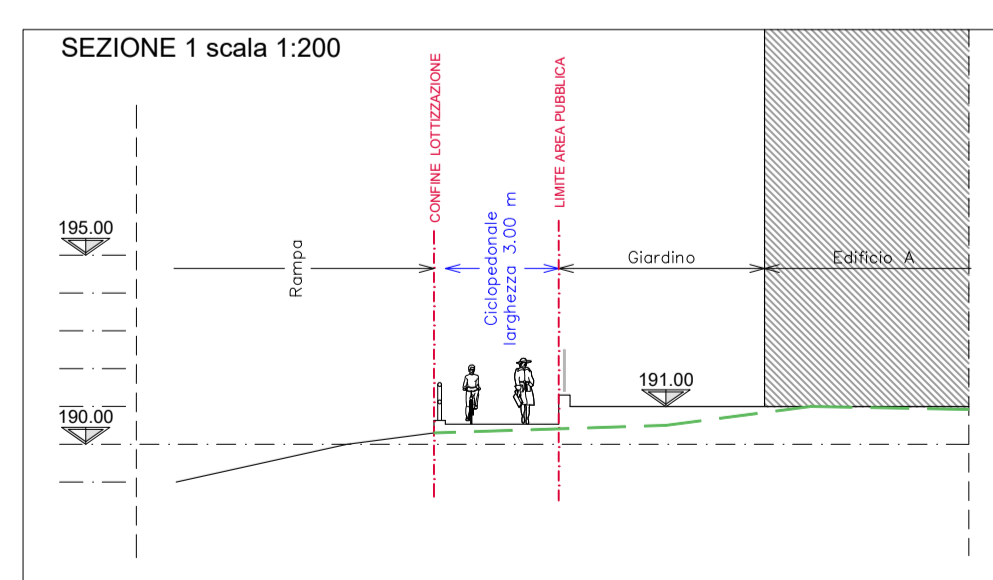
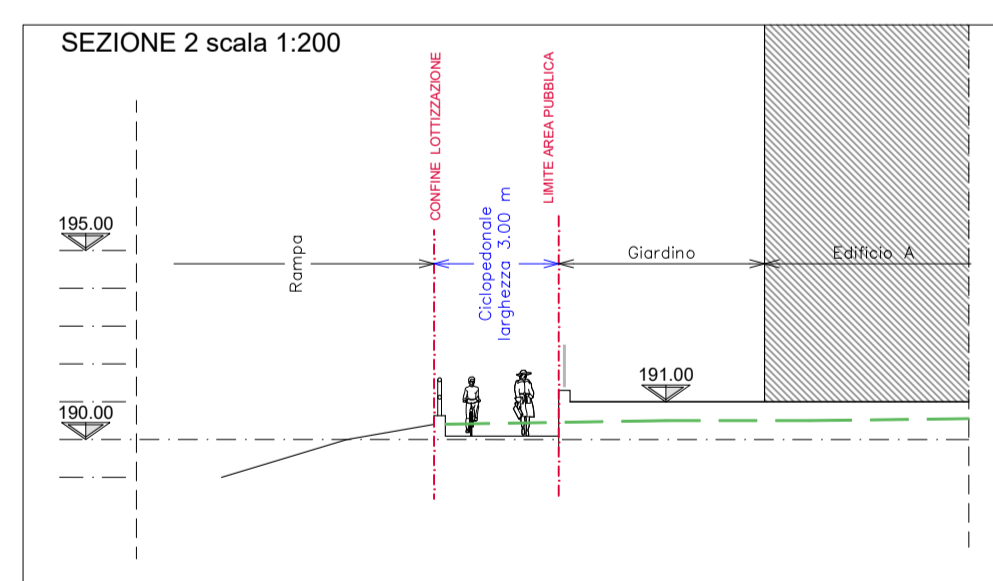
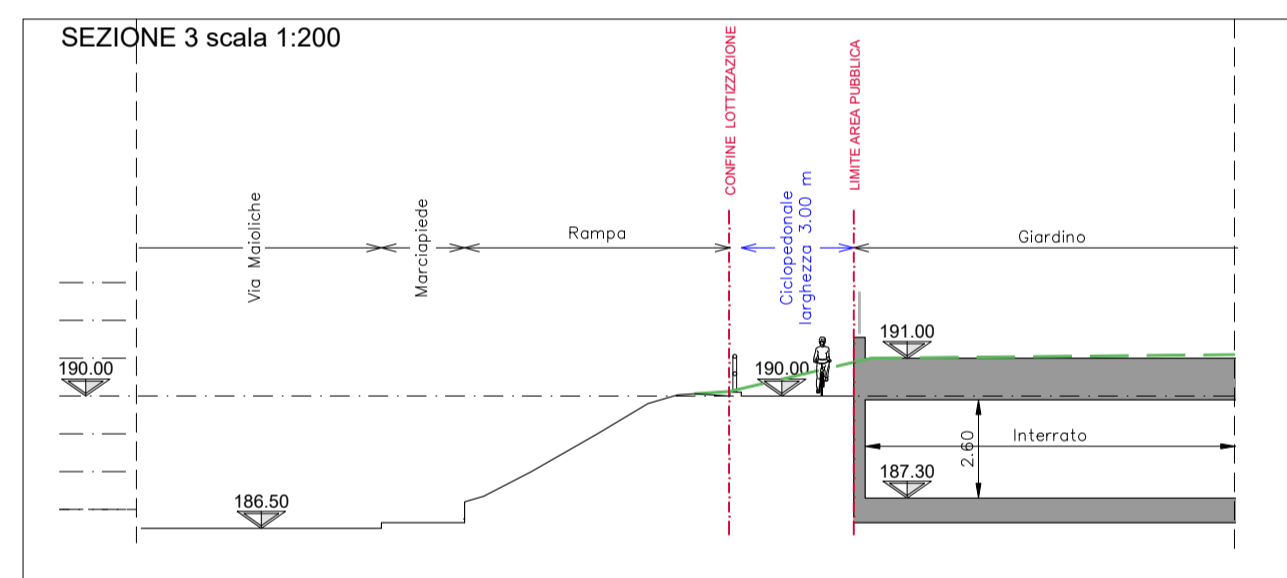
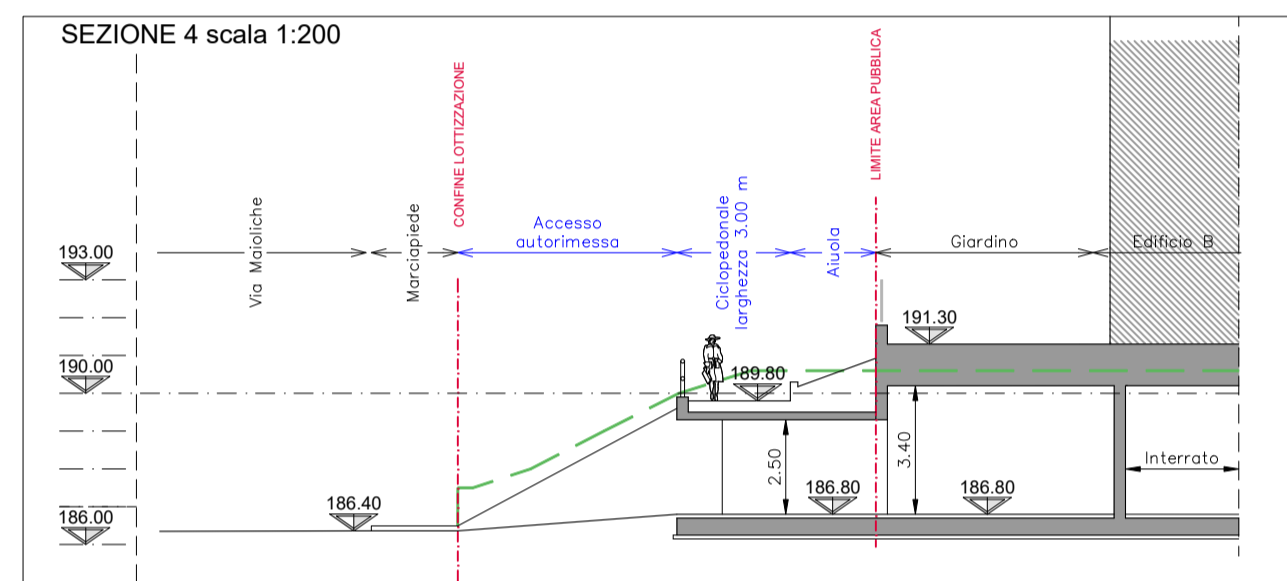
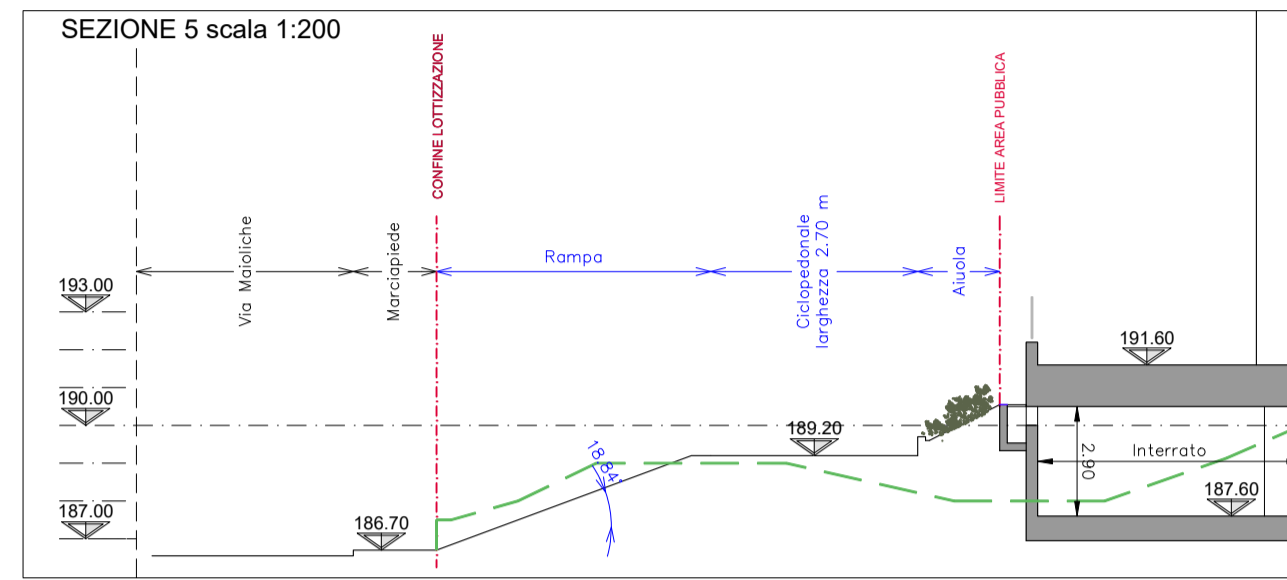
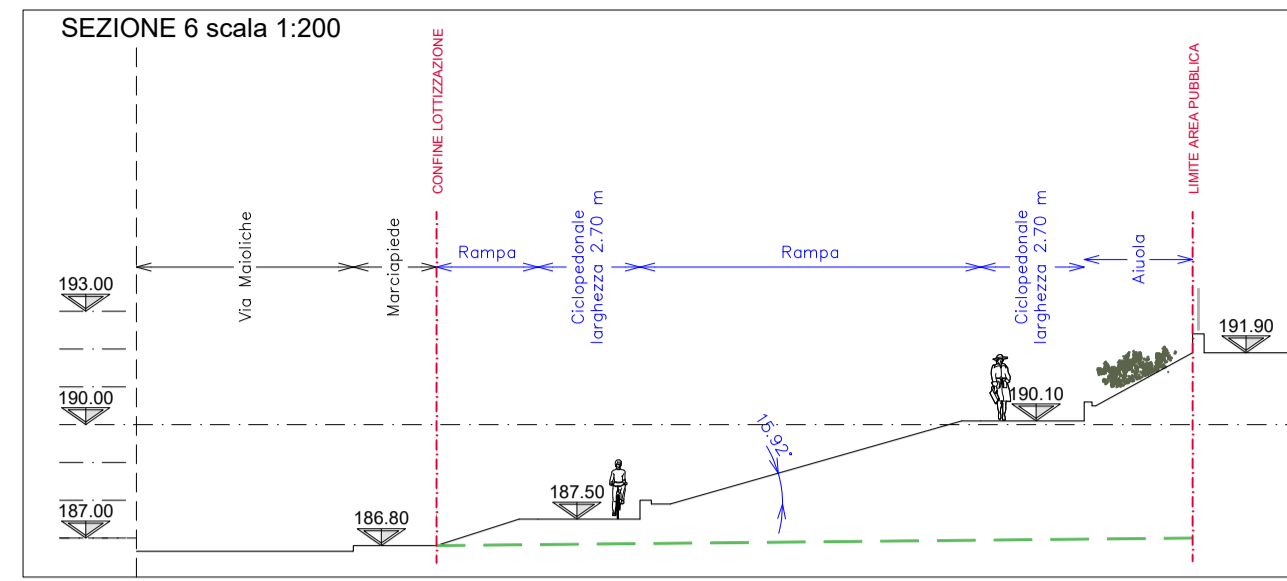
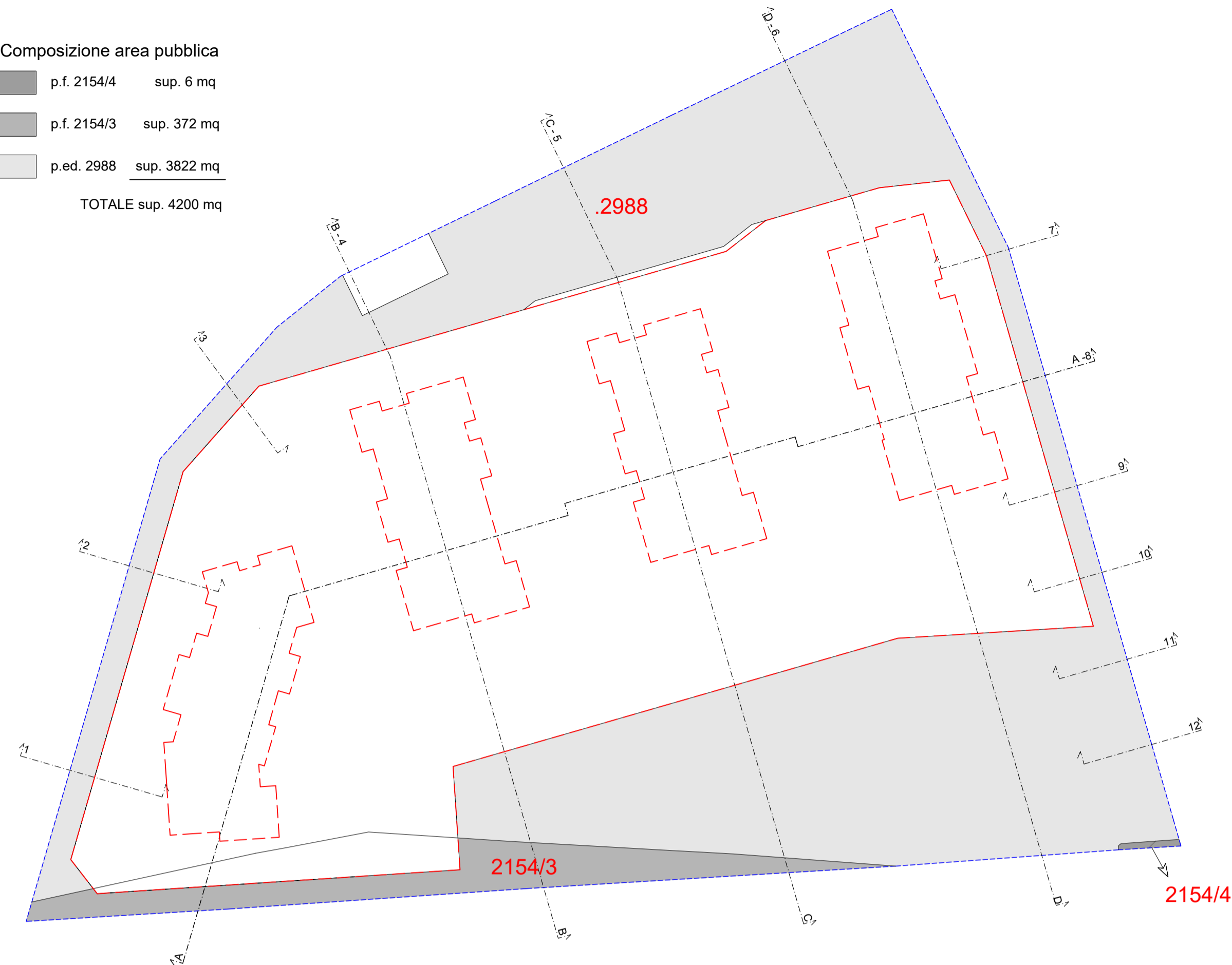


PLANIMETRIA PIANO INTERRATO



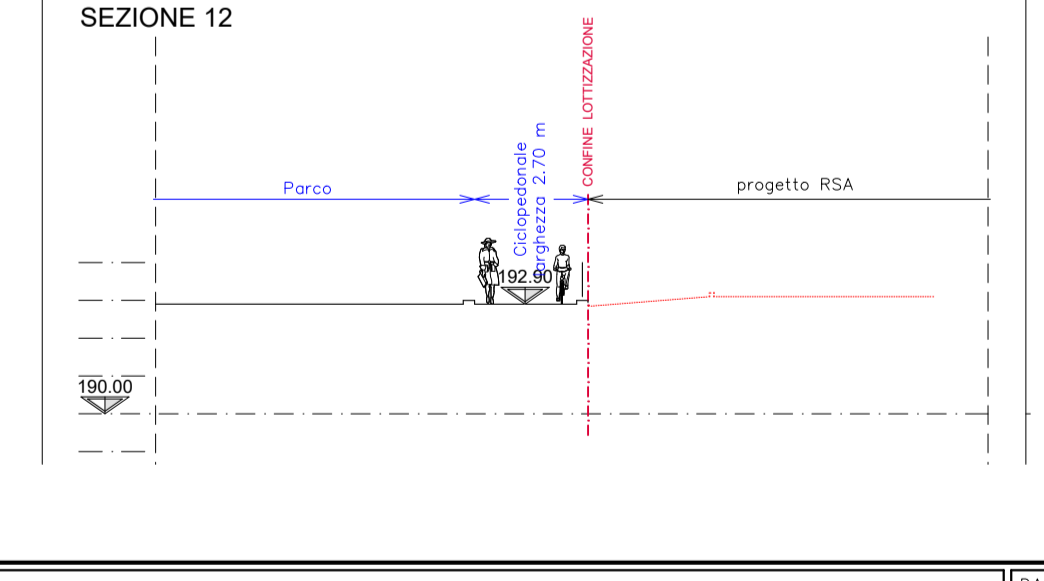
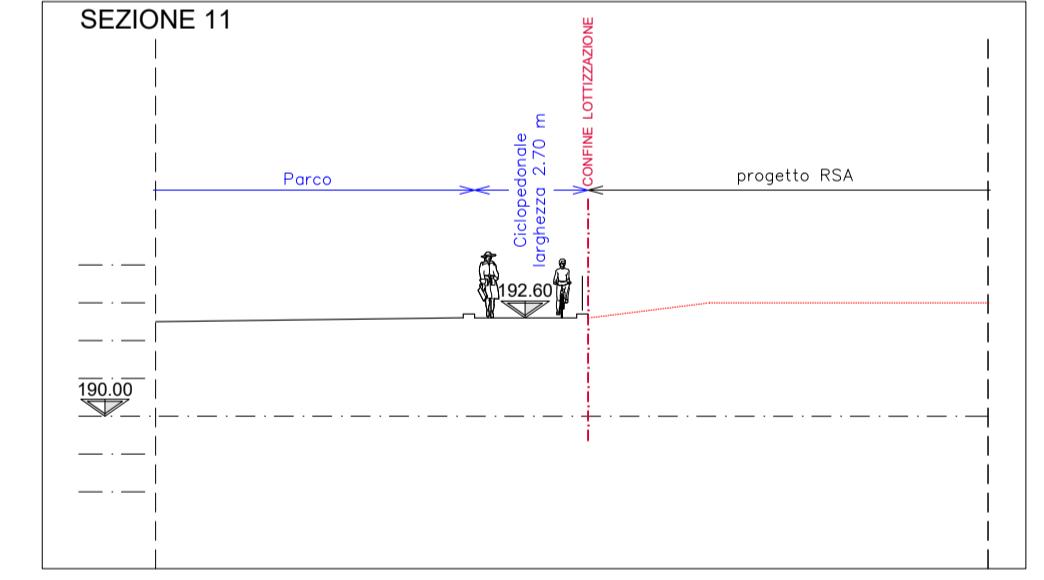
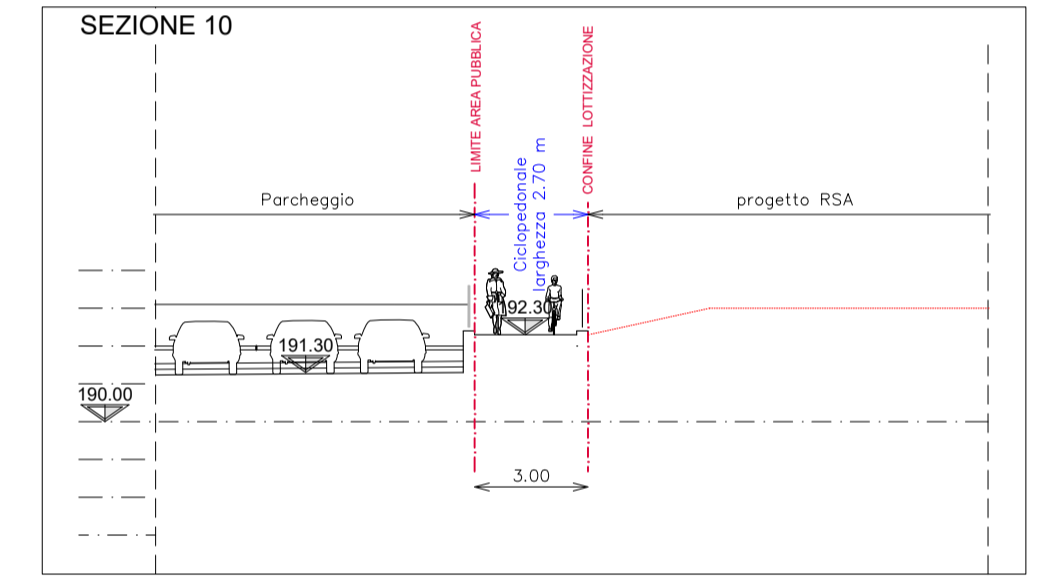
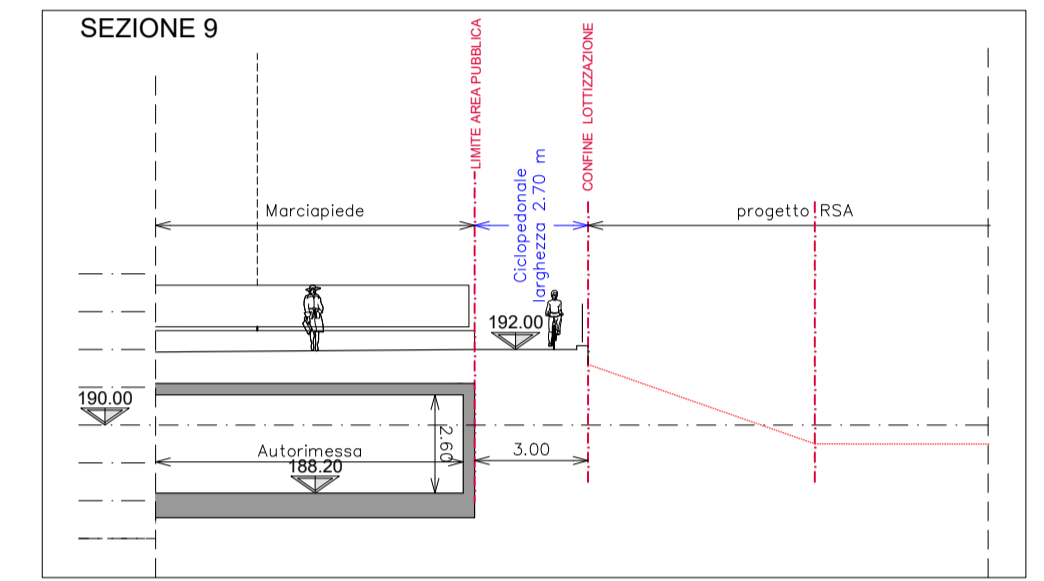
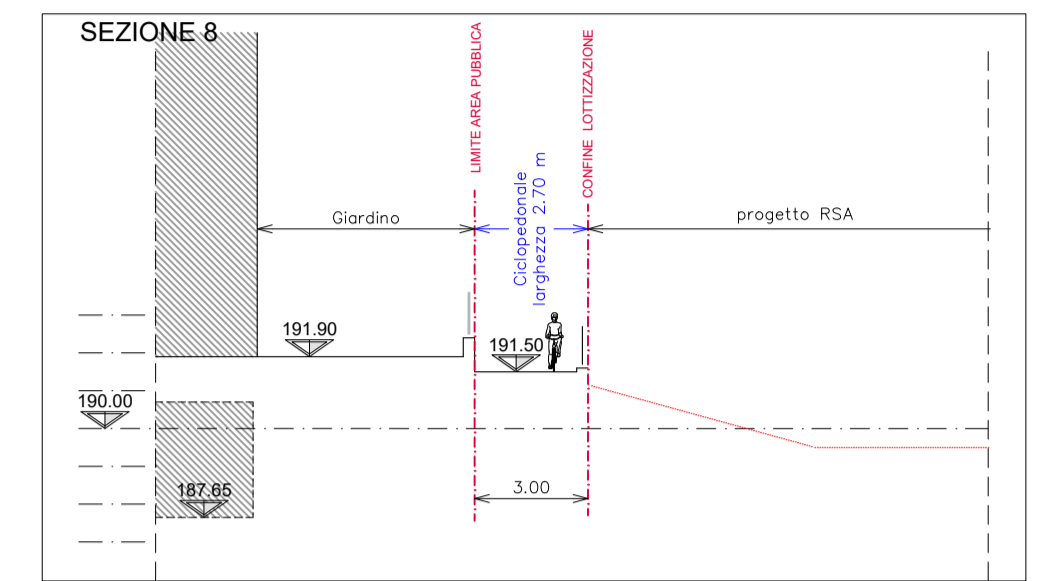
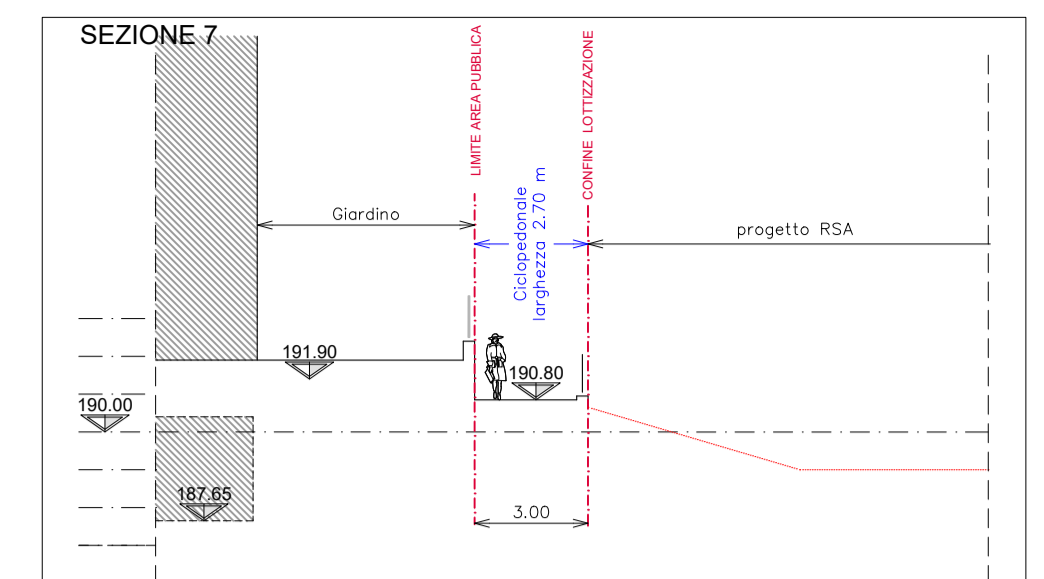
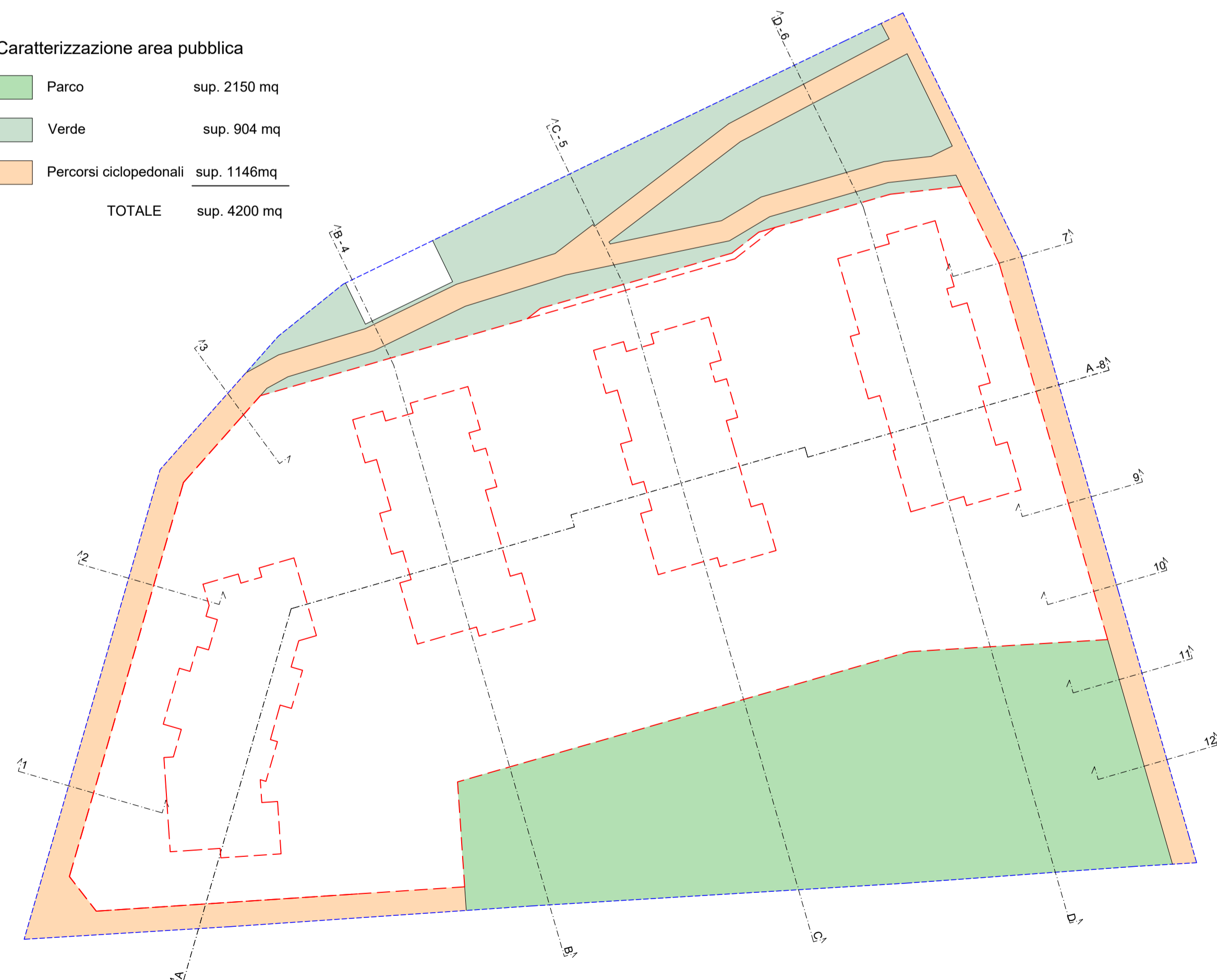
Composizione area pubblica

■	p.f. 2154/4	sup. 6 mq
■	p.f. 2154/3	sup. 372 mq
■	p.ed. 2988	sup. 3822 mq
TOTALE		sup. 4200 mq



Caratterizzazione area pubblica

■	Parco	sup. 2150 mq
■	Verde	sup. 904 mq
■	Percorsi ciclopdonali	sup. 1146mq
TOTALE		sup. 4200 mq



COMMITTENTE GIRARDELLI SRL	DATA PROGETTO marzo 2026
OGGETTO COMUNE DI ROVERETO – PROVINCIA AUTONOMA DI TRENTO	TAVOLA Tav. 14
OGGETTO PIANO DI LOTTIZZAZIONE PL5 - MASTER TOOLS	SCALA 1:250
OGGETTO p.ed. 2980 e pp.ff. 2154/3 – 2154/4 C.C. Rovereto	NOTE
CATEGORIA VARIANTE PIANO DI LOTTIZZAZIONE	
TITOLO Caratterizzazione area pubblica	
SOTTOTITOLO	
Studio di Ingegneria Lucio Manzana	TIMBRO ORDINE DEGLI INGEGNERI DELLA PROV. DI TRENTO dot. ing. LUCIO MANZANA N. 1192
Rovereto (TN) - via Livenza 24 - mail lucio.manzana65@gmail.com - P.IVA 01495130229	